














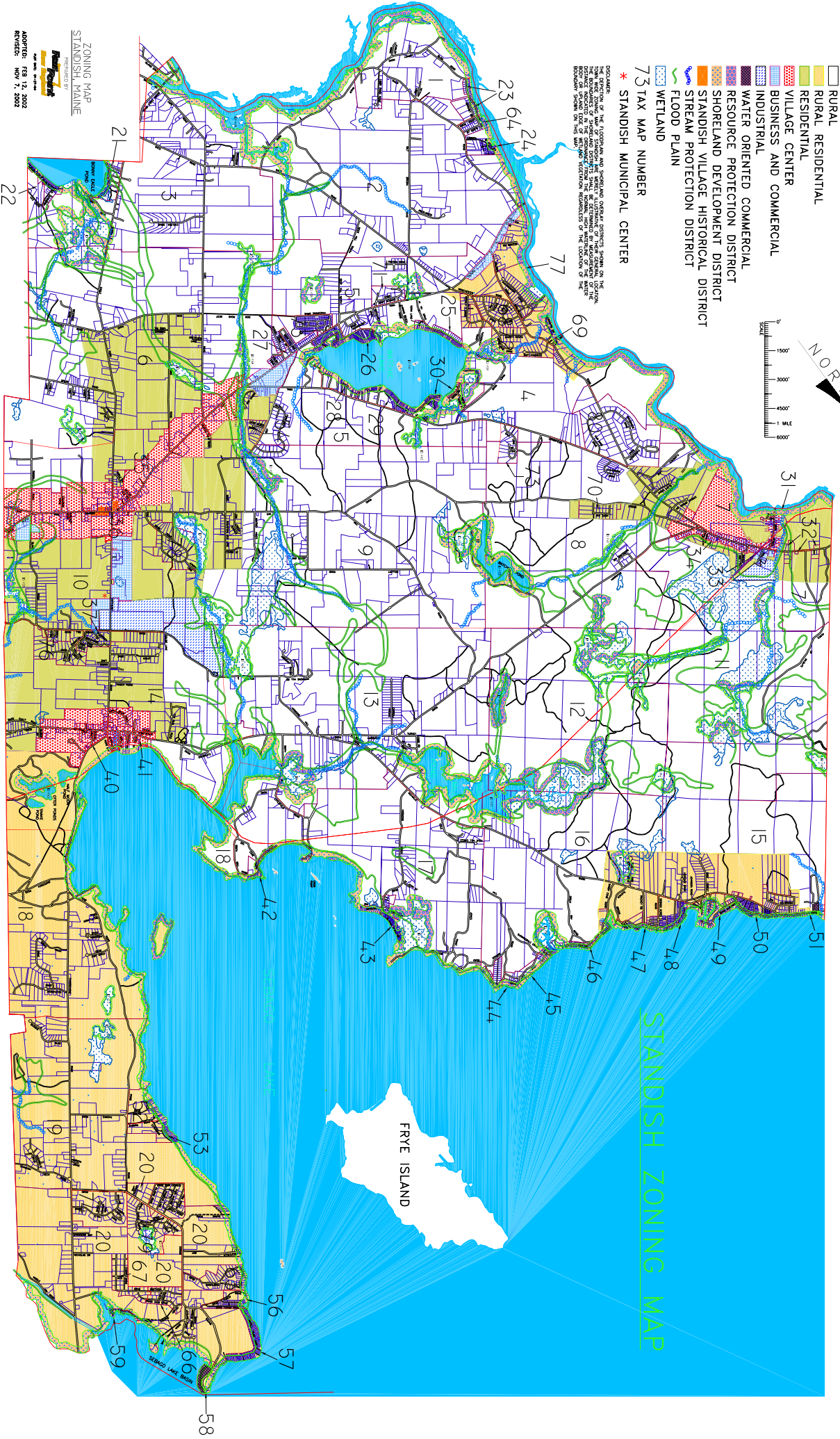
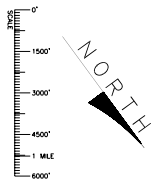


TOWN WIDE ZONING

-  RURAL
-  RURAL RESIDENTIAL
-  RESIDENTIAL
-  VILLAGE CENTER
-  BUSINESS AND COMMERCIAL
-  INDUSTRIAL
-  WATER ORIENTED COMMERCIAL
-  RESOURCE PROTECTED DISTRICT
-  SHORELAND DEVELOPMENT DISTRICT
-  STANDISH VILLAGE HISTORICAL DISTRICT
-  STREAM PROTECTION DISTRICT
-  FLOOD PLAIN
-  WETLAND
-  73 TAX MAP NUMBER
-  STANDISH MUNICIPAL CENTER

FOR THE PURPOSE OF THE FLOODPLAIN AND SHORELAND OUTLIER DISTRICTS SHOWN ON THE MAP, THE DISTRICTS ARE CLASSIFIED AS EITHER A RURAL RESIDENTIAL DISTRICT OR A RURAL DISTRICT. THE DISTRICTS ARE CLASSIFIED AS EITHER A RURAL RESIDENTIAL DISTRICT OR A RURAL DISTRICT. THE DISTRICTS ARE CLASSIFIED AS EITHER A RURAL RESIDENTIAL DISTRICT OR A RURAL DISTRICT.



ZONING MAP  
STANDISH, MAINE

ADOPTED: FEB 13, 2002  
REVISED: NOV 7, 2002

STANDISH ZONING MAP